





Rhode Island Ocean Special Area Management Plan (SAMP)

71°50'W 71°40'W 71°30'W 71°20'W 71°10'W 71°0'W 70°50'W



Map Key


-  OceanSAMP Study Area
-  State/Federal Waters

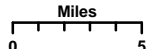
Restricted Areas

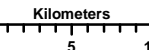
-  Mine Laying Area
-  Torpedo Testing Area

Naval Operations

-  Naval Fleet Sub Lane
-  Narragansett Bay Op Area










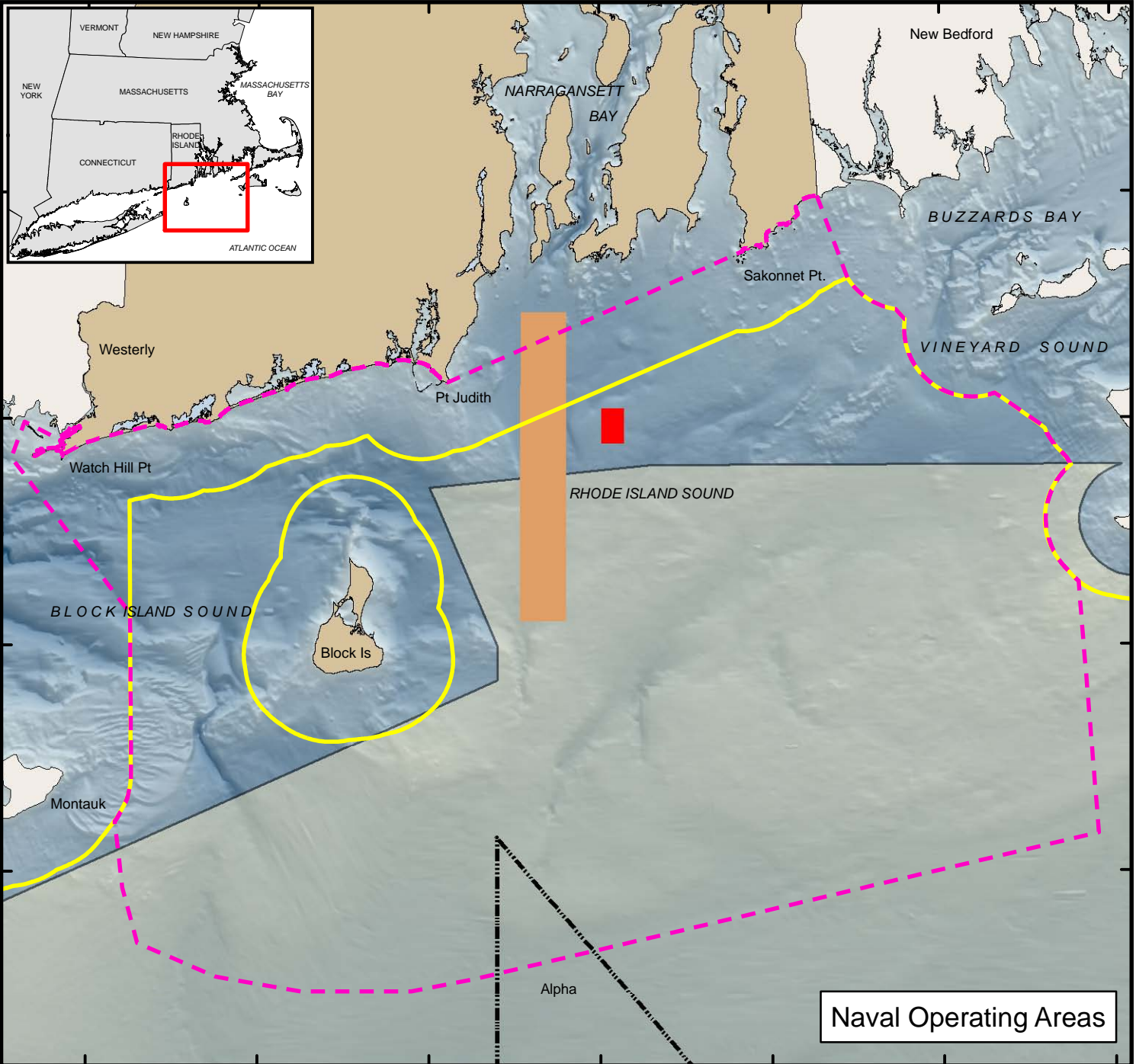
Coordinate System:
 Projection: RI Stateplane
 Units: Feet
 FIPS Zone: 3800
 Datum: NAD83

Map Base Data:
 State Borders: RIGIS; MAGIS; CTGIS
 SAMP Study Area: RI SAMP Database
 State Waters: MMS SLA Boundary
 Bathymetry: Interpolated from NOS Soundings

For Project Background Information:
<http://seagrant.gso.uri.edu/oceansamp>

For Project Map and Data Products:
http://www.narrbay.org/d_projects/oceansamp



Naval Operating Areas